
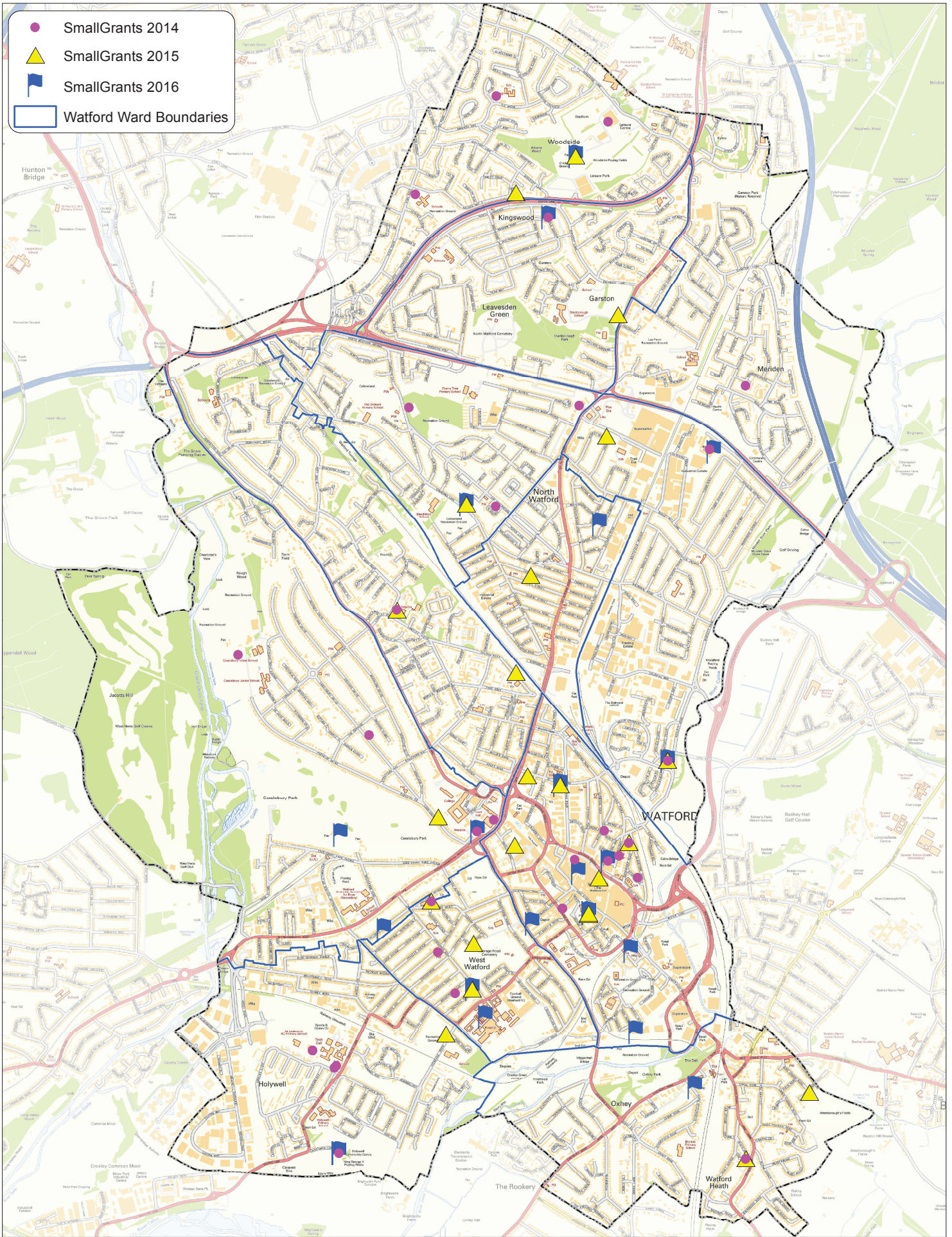


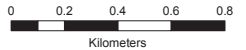
Filepath: I:\GISMAP\_DATA\_REQUESTS\2016\_05\_12\_COMMUNITY\_SVCES\_SmallGrants\_KimBloomfield\Maps\4P\_Small\_Grants\_Map\_2013-2016.mxd



**Small Grants Map 2014 - 2016**

Map Produced by: ryanro  
 Publication Date: 13/05/2016

N  
  
 Scale 1:20,000



**ORDNANCE SURVEY LICENCE AGREEMENT**  
 © Crown copyright and database rights 2016  
 Ordnance Survey 100018689  
**AERIAL PHOTOGRAPHY**  
 Copyright GeoPerspectives